



TOMPKINS
COUNTY
PUBLIC
LIBRARY

NAVIGATING A SEA OF RESOURCES

Title: Sanborn map of Ithaca, N.Y.

Author:

Call no. REFCASE 912.74771 Sanborn

Pub. Date: 1893

Owner: Ithaca - Tompkins County Public Library

Assigned Branch: Ithaca - Tompkins County Public Library (TCPL)

Collection: Local History (LH)

Material type: Book

Number of pages: [51] leaves

Notes: 27 maps in color


Digitized
November 2008

REFCASE 912.74771 Sanborn
Sanborn-Perris Map Company
Sanborn map of Ithaca, N.Y.
Sanborn-Perris Map Co.,
1893.

REFCASE
912.74771
Sanborn

For Reference

Not to be taken from this room

TOMPKINS COUNTY PUBLIC LIBRARY

A14306 933384

TOMPKINS COUNTY
PUBLIC LIBRARY
ITHACA, NY

NOV 21 2002

SANBORN MAP

OF

ITHACA,
N. Y.

For the Exclusive Use of
H. W. FROST, Agent.

THIS MAP IS NOT TRANSFERABLE
AND MUST NOT BE COPIED,

—AS IT IS—

COPYRIGHT BY

AND PROPERTY OF
THE

SANBORN-PERRIS MAP Co.,
LIMITED,

117 Broadway,
NEW YORK.

Ithaca

Tompkins County
New York
Sanborn & Perris
Scale 50 ft. to an inch
Dec. 1893

Copyright, 1893, by the Sanborn-Perris Map Co. Limited.

Population 14000

Prevailing Winds S.W.

WATER FACILITIES

Gravity System and Direct Pressure. 2 Reservoirs, one on So. Tioga St. (See Index plan) Elev'n. 150' above town, Cap'y 1,350,000 Galls, the other 3 Miles South, Elev'n. 212', Cap'y 1500,000 Galls. Pump house on Giles St. 1/2 Mile S.E. of P.O. 2 Deane Pumps, Cap'y 600,000 Galls. each per 24 hrs. Direct pumping when necessary. 21 Mile of W. Pipes. Principal Main 12". 100 Hydrants. Fire Pressure cor. Aurora and Spring Sts, 90 lbs., on East Hill 60 lbs.

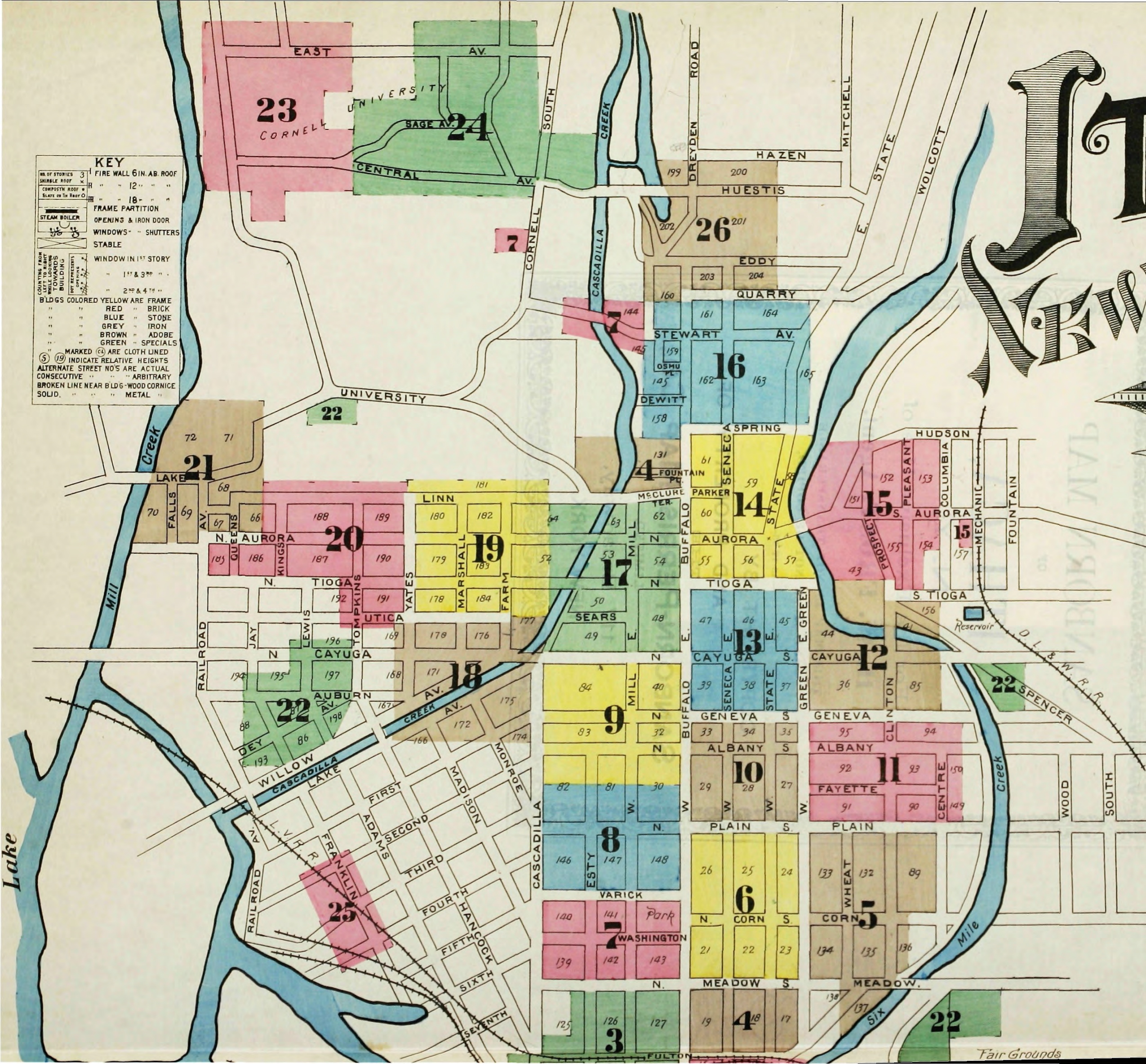
FIRE DEPARTMENT

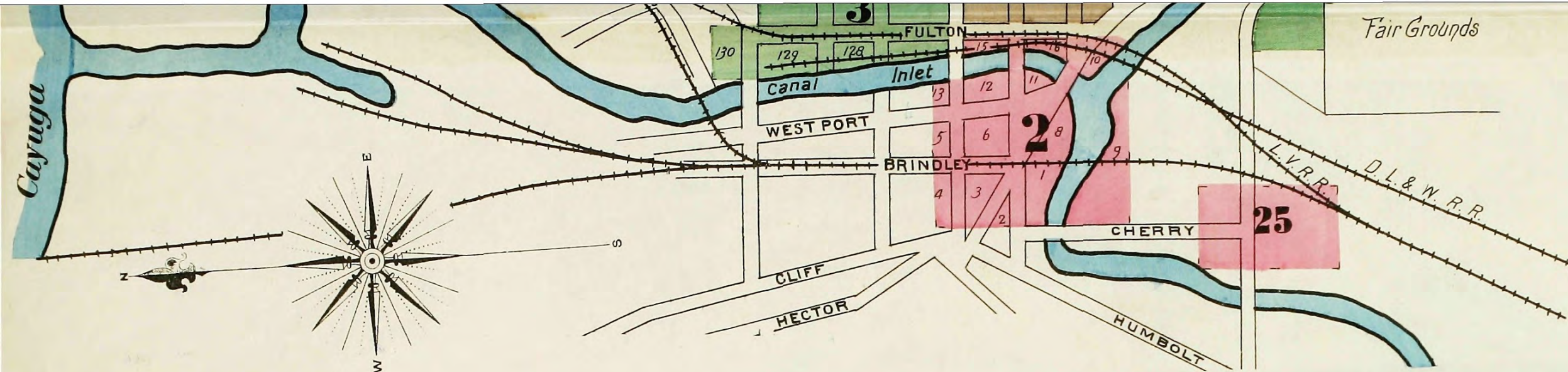
Volunteer. 3 Steam Fire Engines. 1 Hook & Ladder Truck. 6 Hose Cart Co's. 1 Protective Co. 4000' of good Hose. Electric Fire Alarm System.
Town generally level, except where shown otherwise
Streets paved.

The undersigned Insurance Agents of Ithaca, N.Y. have examined this map, and find it complete and correct.

Percy W. Wood
J. B. Patterson

KEY	
NO. OF STORIES	FIRE WALL 6 IN. AB. ROOF
SHINGLE ROOF	" " " 12 " " "
COMPOSITE ROOF	" " " 18 " " "
SLATE OR TILE ROOF	" " " 18 " " "
STEAM BOILER	FRAME PARTITION
" " " " " "	OPENINGS & IRON DOOR
" " " " " "	WINDOWS - SHUTTERS
" " " " " "	STABLE
" " " " " "	WINDOW IN 1ST STORY
" " " " " "	" " " 1ST & 3RD " "
" " " " " "	" " " 2ND & 4TH " "
B'LG'S COLORED YELLOW ARE FRAME	
RED " BRICK	
BLUE " STONE	
GREY " IRON	
BROWN " ADobe	
GREEN " SPECIALS	
MARKED (C) ARE CLOTH LINED	
(S) INDICATE RELATIVE HEIGHTS	
ALTERNATE STREET NO'S ARE ACTUAL	
CONSECUTIVE " " ARBITRARY	
BROKEN LINE NEAR B'LG'S - WOOD CORNICE	
SOLID " " METAL " "	





Wm. Patterson
 F. H. Phillips
 H. J. Essman
 Geo. H. Northrup
 J. Whitson
 Henry C. Grant Secy.

INDEX.

STREETS.

SHEET

A

Adams, 22

Albany, N., 1-36 10

“ “ 37-96 9

“ S., 1-20 10

“ “ 21-90 11

Auburn, 23-70 22

Aurora, N., 1-38 14

“ “ 39-88 17

“ “ 89-148 19

“ “ 149-212 20

“ “ 213-245 *21

“ “ 214-236 *20

“ S., 1-27 14

“ “ 26-81 15

B

Brindley, near Seneca 2

Buffalo, E., 1-29 *13

“ “ 2-66 *17

“ “ 31-97 *14

“ “ 68-98 *4

“ “ 100-153 16

“ “ 154-171 26

“ W., 1-19 *13

“ “ 2-46 *9

“ “ 21-65 *10

“ “ 48-90 *8

“ “ 67-129 *6

“ “ 92-128 *7

“ “ 130-160 *3

“ “ 131-159 *4

“ “ 161-171 *2

“ “ 172-209 2

C

Cascadilla, 1-47 *9

“ “ 2-38 *18

“ “ 49-88 8

“ “ 89-131 *7

“ Ave., 1-20 18

“ “ 21-29 *17

“ “ 22-30 *19

“ “ 31-50 17

Cayuga, N., 1-34 13

“ “ 35-81 *17

“ “ 36-100 *9

“ “ 83-99 *18

“ “ 101-152 18

“ “ 170-195 22

“ S., 1-19 13

“ “ 20-79 12

Centre, 1-26 11

“ “ 28-48 *5

Clinton, E., 1-28 12

“ W., 1-26 12

“ “ 27-62 11

“ “ 63-141 5

Columbia, 10-62 *15

SHEET

D

Delvitt, near Buffalo 16

Dey, 1-56 22

Dryden, 1-56 26

E

Eddy, 38-95 26

Esty, 1-11 9

“ “ 12-59 8

“ “ 60-94 7

“ “ 95-136 3

F

Falls, 1-24 21

Farm, 1-16 18

“ “ 13-62 19

Fayette, S., 1-60 11

First, 1-42 18

Fountain Place, 4

Franklin, 1-28 22

Fulton, 1-29 *4

“ “ 2-30 *2

“ “ 31-80 3

G

Geneva, N., 1-31 *13

“ “ 2-32 *10

“ “ 32-99 9

“ S., 1-19 *13

“ “ 2-16 *10

“ “ 18-88 *11

“ “ 21-71 *12

Green, E., 1-31 *12

“ “ 2-30 *13

“ W., 1-25 *12

“ “ 2-28 *13

“ “ 27-67 *11

“ “ 30-66 *10

“ “ 68-136 *6

“ “ 69-137 *5

“ “ 138-169 4

H

Hazen, 50-85 26

Hudson, 1-60 15

Huestis, 47-100 26

J

Jay, 7-12 22

Junction, 185-230 2

K

King, 20

L

Lake Ave., 1-60 18

“ St., 21 21

Lewis, 153-164 22

SHEET

Linn, N., 1-21 *4

“ “ 2-24 *17

“ “ 23-92 19

“ “ 93-166 20

“ “ 167-180 21

M

McClune Terrace, 4

Madison, 1-16 18

Marshall, 1-44 19

“ “ 45-60 18

Meadow, N., 1-33 *6

“ “ 2-28 *4

“ “ 30-60 *3

“ “ 35-61 *7

“ S., 1-13 *6

“ “ 2-18 *4

“ “ 15-45 5

Mill, E., 1-64 17

“ “ 65-68 4

“ W., 1-47 9

“ “ 48-93 8

“ “ 94-128 7

“ “ 129-170 3

Monroe, 1-24 18

O

Osmun Place, 16

P

Parker, 1-16 14

Plain, N., 1-37 *10

“ “ 2-38 *6

“ “ 39-92 8

“ S., 1-21 *10

“ “ 2-14 *6

“ “ 16-72 *5

“ “ 23-73 *11

Pleasant, 1-60 15

Port, E., near Seneca 2

“ “ near Buffalo 2 & 3

“ W., near Seneca 2

Prospect, 1-62 15

“ “ S. of Clinton 12

Q

Quarry, 2-50 *16

“ “ 21-51 *26

Queen, 1-8 20

“ “ 9-32 21

R

Railroad Ave., 1-28 21

“ “ 29-41 *20

S

Sears, 1-25 17

“ “ 26-30 *18

Seneca, E., 1-32 13

“ “ 33-99 14

“ “ 100-151 16

“ “ 153-164 26

SHEET

Seneca, W., 1-24 13

“ “ 25-68 10

“ “ 70-138 6

“ “ 139-170 4

“ “ 165-210 2

Spring, 1-29 *16

“ “ 2-28 *14

State, E., 1-60 13

“ “ 61-138 14

“ “ 139-192 16

“ W., 1-30 13

“ “ 31-71 10

“ “ 70-138 6

“ “ 139-170 4

“ “ 169-190 2

Stewart Ave., 1-46 16

“ “ 48-65 7

T

Terrace Place, 4

Tioga, N., 1-37 *14

“ “ 2-38 *13

“ “ 39-90 17

“ “ 91-148 19

“ “ 149-216 20

“ “ 217-239 *20

“ S., 1-27 *14

“ “ 2-18 *13

“ “ 20-76 *12

“ “ 29-59 *15

Tompkins, 30-79 20

U

Utica, 1-45 *19

“ “ 2-46 *18

“ “ 47-66 20

V

Varick, 1-57 *8

“ “ 30-64 *7

W

Washington, 1-60 7

Wheat, 1-66 5

Williams, 1-15 *16

“ “ 16-35 26

Willow Ave., 1-20 18

“ “ 93-109 22

Y

Yates, 1-36 18

“ “ 37-61 *19

“ “ 38-76 *20

SHEET

B

Beer's Block, 13

Bool Nursery, 26

Bostwick, H. V., Cooperage, 12

C

Cascadilla, The, 26

Catholic Church, 13

“ School, 8

Cayuga Hotel, 6

Centennial Hotel, 4

Central School, 9

Children's Home, 6

City Hall, 14

Clinton House, 13

Congregational Church, 13

Cook Bros., Nursery, 26

Cornell Library, 14

“ University, 23 & 24

County Court House & Jail, 17

D

Dawson, H., Carriage M'fy, 13

D. L. & W. R. R. Depot, 2

“ “ Repair Shops, 3

Dixon & Robinson, Planing Mill, 2

Dolittle, P. J., Saw & Planing Mill, 2

E

East Hill School, 16

Electric Light Station, 14

Empire Glass Co., 25

Episcopal Church, 13

F

Fall Creek Mills, 21

Farmers Hotel, 14

First Baptist Church, 17

“ Methodist Episcopal Church, 17

Forest City Hotel, 12

Free Methodist Church, 19

G

Globe Hotel, 4

Godfrey & Gilbert, Machine Shop, 12

Grand Central Hotel, 4

Gunderman, W. R., Elevator, 2

H

High School, 13

Hollister, H., Planing Mill, 14

“ Hotel, 14

Humboldt Tannery, 25

I

Ithaca Beef Co., 2

“ Calendar Clock Co., 22

“ Falls Hotel, 21

“ “ Paper Mill, 21

“ Gas Works, 8

“ Grain Elevator, 2

J

Journal Printing & Block, 13

L

Laney, S. H., Paper Mill, 21

Lehigh Valley Hotel, 2

L. V. R. R. Depot, 2

“ “ Repair Shop, 3

Lyceum Opera House, 13

O

Old Ladies' Home, 15

Osmun Block, 18

P

Pattem Hotel, 2

Perry, W. H., Planing Mill, 22

Presbyterian Church, 17

R

Reed Block, 14

Reynolds & Lang, Works, 12

S

St. John's Hotel, 4

Savings Bank Building, 13

Small, G., Planing Mill, 12

Sprague Block, 13

State St. Methodist Episcopal Church, 10

T

Terwilliger, J., Ice House, 20

“ Methodist Episcopal Church, 22

“ Hotel, 14

Treman Block, 13

U

Unitarian Church, 17

United Glass Co., 25

V

Van Houtter, C. H., Lumber Yard, 12

W

Watkins, J. L., Carriage Factory, 22

Westervelt, J. C., Mrs., Coal Yard, 5

Wilgus Opera House, 13

Williams Bros., Iron Works, 6

Y

Y. M. C. A. Building, 13

Z

Zion Colored Church, 5

SPECIALS.

A

A. M. E. Church, 9

Andrus & Church, Printing, 13

* Indicates only one side of Street shown.